

Date: 6.5.2026
Subject: BULLETIN NO: 3

Time: 14:20 hrs
Document No: 1.3

From: The Stewards

To: All competitors / crew members
 Number of pages: 3 Attachments: 4 (8 pages)

A) Amendments to the Supplementary Regulations of the Rally

3. PROGRAMME

3.2 Programme of the rally week

Thursday, 07 May 2026

13:10-13:40	WRC Autograph signing with all P1 Crews and selected Support Championship crews of cars No. 44 and 45 (driver and co-driver)	Coimbra
-------------	--	---------

3.3 Opening Hours – HQ & Media Centre (as published in Bulletin 2 is now amended as follows)

DATE	DAY	RALLY HQ	MEDIA ACCREDITATION	MEDIA CENTRE
06 May 2026	Wednesday	07:00 – 21:00	09:00 – 21:00 19:00	09:00 – 19:00 21:00

12. OTHER PROCEDURES

12.21 Media Zones (as published in Bulletin 2 is now amended as follows)

...

The Media Zone will be operational as follows: ~~TC2A~~ **TC3A**, TC6A, TC10A, TC14A, 19A, TC23A, TC23C- after the car is driven in parc fermé.

...

12.24 Holding area after TC2A (new article)

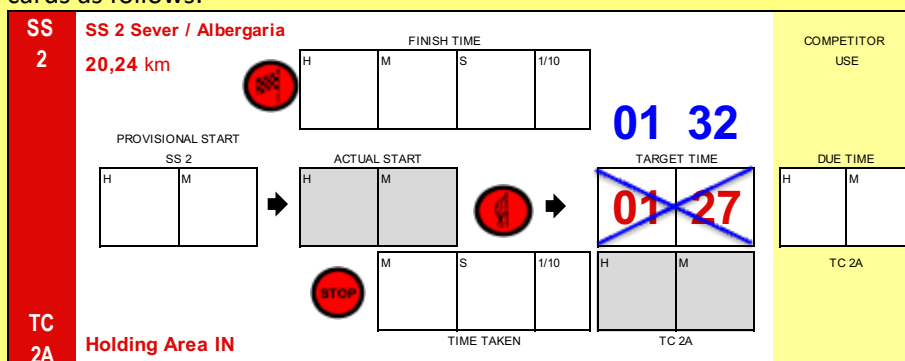
As approved by the FIA Road Sport department, Art. 56.2.2 of the 2026 FIA WRC Sporting Regulations applies at the Holding Area after TC2A.

APPENDIX 1 – ITINERARY

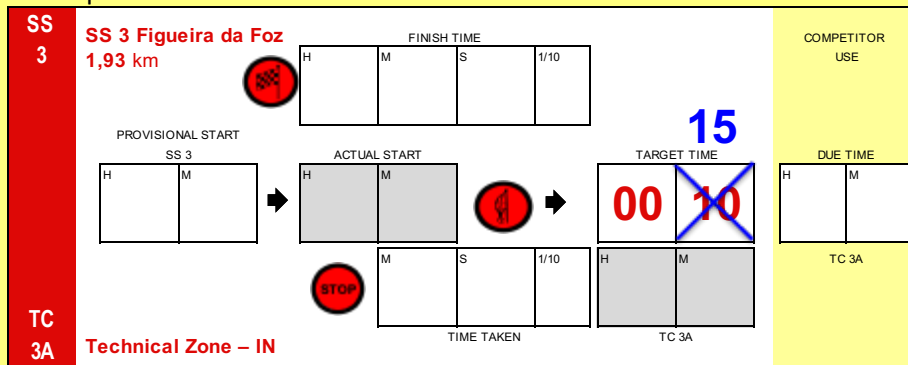
Itinerary has been amended. New Itinerary in [Attachment 1](#).

B) Amendments to the Time Cards and Road Books

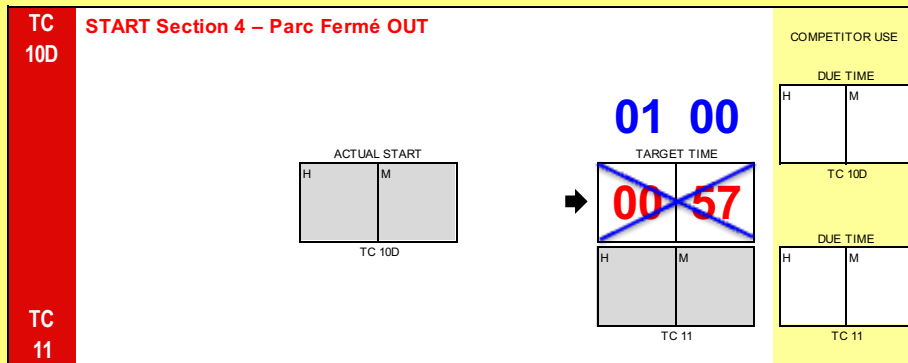
- Target time to TC2A is increased by 5 minutes. All crews are required to amend their time cards as follows:



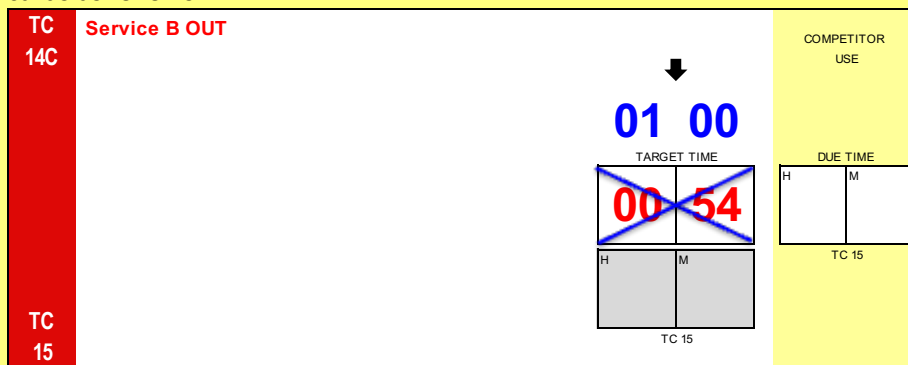
- To allow time for the Media Zone, target time for TC 3A is increased by 5 minutes. All crews are required to amend their time cards as follows:




- Target time for TC 11 is increased by 3 minutes. All crews are required to amend their time cards as follows:



- Target time for TC 15 is increased by 6 minutes. All crews are required to amend their time cards as follows:



- RB 1 - Section 1 - p94: SSS 3 Stop control is 170 m after the flying finish (170 m before TC 3A)
- RB 3 - Section 4/5 - p77: non-priority refuelling petrol station is added as box 27A:




- RB 3 - Section 5 - p112-113: boxes 56 - 58 are replaced with boxes A and B as in **Attachment 2**

- Due to road works, road section to TC20 has been changed. Road Book 4 - Section 6 - p26, b19: stay on A11 and follow the new route (boxes A - E) to p27, b23 as in **Attachment 3**
- RB 4 - Section 7 - p93: TC 23A is at the stop control, and TC 23B is 90 m after that. See **Attachment 4**



Tanja Geilhausen
The Stewards



Chris McMahon



Rui Carvalho

ITINERARY (Wednesday)						6.5.2026
TC	LOCATION	SS dist.	Liaison dist.	Total dist.	Target time	First car due
	Exponor - Service OUT					
	Shakedown TC		43,70	43,70		14:56
	Baltar (Shakedown)	5,72				15:01
Remote Service (Parque Empresarial de Baltar/Parada)						
	Return to Shakedown TC		3,98	9,70		
	...					
	Exponor - Service IN		44,75	50,47		
						(V4 - 06.05.2026)
					Sunrise	6:21
					Sunset	20:40

ITINERARY (Thursday)						7.5.2026
No refuel before the start. Distances to first refuel:		(35,32)	(92,66)	(127,98)		
0	Coimbra - CEREMONIAL START					14:00
1	Soutelo		73,41	73,41	1:02	15:02
SS1	Águeda / Sever (Live TV)	15,08				15:05
2	Sever do Vouga		12,94	28,02	0:57	16:02
SS2	Sever / Albergaria	20,24				16:05
RZ	Refuel Albergaria		(6,31)			
1	Distance to next refuel	(1,93)	(166,01)	(167,94)		
2A	Figueira da Foz - Holding Area IN		90,39	110,63	1:32	17:37
3	Figueira da Foz					17:59
SS3	Figueira da Foz (SSS)	1,93				18:05
3A	Technical Zone IN		0,34	2,27	0:15	18:20
3B	Technical Zone OUT - Tyre Fitting Zone IN				0:03	18:23
Tyre Fitting Zone (Figueira da Foz)		37,25	177,08	214,33	0:15	
3C	Tyre Fitting Zone OUT / Parc Fermé IN					18:38
Thursday totals		37,25	177,08	214,33		
						(V4 - 06.05.2026)
					Sunrise	6:20
					Sunset	20:41

Shakedown

Ceremonial Start / Section 1

ITINERARY (Friday)

8.5.2026

TC	LOCATION	SS dist.	Liaison dist.	Total dist.	Target time	First car due
START Section 2 - Figueira da Foz						
3D	Parc Fermé OUT					6:00
RZ	Refuel Mortágua		(81,59)			
2	Distance to next refuel	(14,59)	(51,61)	(66,20)		
4	Felgueira		93,82	93,82	1:32	7:32
SS4	Mortágua 1	14,59				7:35
RZ	Refuel Arganil		(39,38)			
3	Distance to next refuel	(25,69)	(109,99)	(135,68)		
5	Alqueve		47,05	61,64	1:17	8:52
SS5	Arganil 1	18,62				8:55
6	N342-3		46,44	65,06	1:15	10:10
SS6	Lousã 1	7,07				10:13
6A	Arganil - Regroup & Technical Zone IN		55,88	62,95	1:14	11:27
6B	Regroup OUT / Remote Service IN				0:20	11:47
Remote Service (Arganil)		40,28	243,19	283,47	0:20	
6C	Remote Service OUT					12:07
RZ	Refuel Arganil		(0,00)			
4	Distance to next refuel	(41,35)	(100,57)	(141,92)		
7	Alqueve		7,70	7,70	0:20	12:27
SS7	Arganil 2	18,62				12:30
8	Colmeal		21,13	39,75	0:52	13:22
SS8	Góis	15,66				13:25
9	N342-3		11,02	26,68	0:40	14:05
SS9	Lousã 2	7,07				14:08
RZ	Refuel Mortágua		(60,72)			
5	Distance to next refuel	(14,59)	(162,57)	(177,16)		
10	Felgueira		65,88	72,95	1:34	15:42
SS10	Mortágua 2	14,59				15:45
10A	Technical Zone IN (early check-in allowed after media obligations)		156,14	170,73	2:20	18:05
10B	Technical Zone OUT - Flexi Service IN				0:10	18:15
Flexi Service A (Exponsor)		55,94	261,87	317,81	0:48	
10C	Flexi Service OUT - Parc Fermé IN (early check-in allowed)					22:20
<i>All cars (except P1 cars and restarting cars) must be returned to Parc Fermé no later than</i>						
Friday totals		96,22	505,06	601,28		
					(V4 - 06.05.2026)	
					Sunrise	6:19
					Sunset	20:42

Section 2

Section 3

ITINERARY (Saturday)

9.5.2026

TC	LOCATION	SS dist.	Liaison dist.	Total dist.	Target time	First car due
START Section 4 - Exponor						
10D	Parc Fermé OUT					5:57
RZ	Refuel Exponor Matosinhos		(1,27)			
6	Distance to next refuel	(28,72)	(128,16)	(156,88)		
11	Sta, Quitéria		65,34	65,34	1:00	6:57
SS11	Felgueiras 1	8,81				7:00
12	Veiga		56,43	65,24	0:59	7:59
SS12	Cabeceiras de Basto 1 (Live TV)	19,91				8:05
RZ	Refuel Cabeceiras de Basto		(7,66)			
7	Distance to next refuel	(26,24)	(81,88)	(108,12)		
13	CM1208		42,09	62,00	1:27	9:32
SS13	Amarante 1	26,24				9:35
RZ	Refuel Baltar		(47,45)			
8	Distance to next refuel	(16,09)	(44,23)	(60,32)		
14	Baltar		47,76	74,00	1:27	11:02
SS14	Paredes 1	16,09				11:05
14A	Regroup & Technical Zone IN		43,87	59,96	0:55	12:00
14B	Regroup OUT - Service IN				0:24	12:24
Service B (Exponor)		71,05	255,49	326,54	0:33	
14C	Service OUT					12:57
RZ	Refuel Exponor Matosinhos		(0,05)			
9	Distance to next refuel	(28,72)	(128,16)	(156,88)		
15	Sta, Quitéria		64,12	64,12	1:00	13:57
SS15	Felgueiras 2	8,81				14:00
16	Veiga		56,43	65,24	0:59	14:59
SS16	Cabeceiras de Basto 2 (Live TV)	19,91				15:05
RZ	Refuel Cabeceiras de Basto		(7,66)			
10	Distance to next refuel	(26,24)	(81,88)	(108,12)		
17	CM1208		42,09	62,00	1:27	16:32
SS17	Amarante 2	26,24				16:35
RZ	Refuel Baltar		(47,45)			
11	Distance to next refuel	(19,87)	(70,63)	(90,50)		
18	Baltar		47,76	74,00	1:27	18:02
SS18	Paredes 2	16,09				18:05
19	Lousada		22,07	38,16	0:45	18:50
SS19	Lousada (SSS)	3,78				19:05
19A	Technical Zone IN		46,98	50,76	0:55	20:00
19B	Technical Zone OUT - Flexi Service IN				0:10	20:10
Flexi Service C (Exponor)		74,83	279,45	354,28	0:48	
19C	Flexi Service OUT - Parc Fermé IN (early check-in allowed)					0:10
<i>All cars (except P1 cars and restarting cars) must be returned to Parc Fermé no later than</i>						
Saturday totals		145,88	534,94	680,82		
					(V4 - 06.05.2026)	
					Sunrise	6:18
					Sunset	20:43

Section 4

Section 5

ITINERARY (Sunday)

10.5.2026

TC	LOCATION	SS dist.	Liaison dist.	Total dist.	Target time	First car due
START Section 6 - Exponor						
19D	Parc Fermé OUT					6:30
RZ	Refuel Exponor Matosinhos		(1,27)			
12	Distance to next refuel	(21,60)	(138,45)	(160,05)		
20	Senhora da Fé		97,23	97,23	1:32	8:02
SS20	Vieira do Minho 1	21,60				8:05
RZ	Refuel Fafe - Zona Industrial		(42,49)			
13	Distance to next refuel	(32,78)	(74,58)	(107,36)		
21	Ruivães		44,74	66,34	1:24	9:29
SS21	Fafe 1 (Live TV)	11,18				9:35
22	Senhora da Fé		22,98	34,16	0:57	10:32
SS22	Vieira do Minho 2	21,60				10:35
22A	Fafe - Regroup IN		42,90	64,50	1:20	11:55
22B	Fafe - Regroup OUT				0:55	12:50
RZ	Refuel Fafe - Zona Industrial		(6,45)			
14	Distance to Finish of Rally	(11,18)	(98,29)	(109,47)		
23	Ruivães		8,62	8,62	0:22	13:12
SS23	Fafe 2 (Wolf Power Stage) (Live TV)	11,18				13:15
23A*	Podium Holding IN		0,20	11,38	0:20	13:35
23B	Podium Holding OUT					
23C*	Technical Zone & Parc Fermé IN - FINISH		95,92	95,92	1:30	(15:05)
*early check-in allowed						
Sunday totals		65,56	312,59	378,15		
					Sunrise	6:17
					Sunset	20:44

Section 6

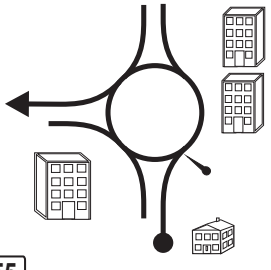
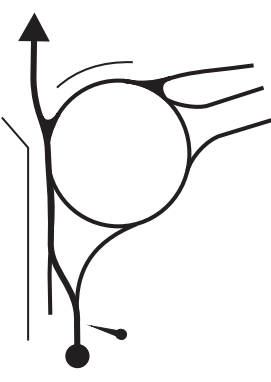
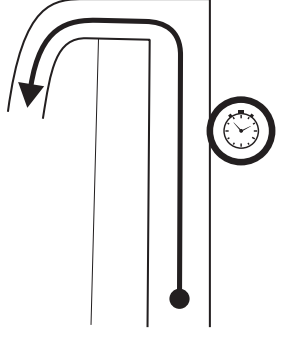

Section 7

TOTALS OF THE RALLY



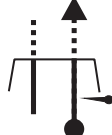
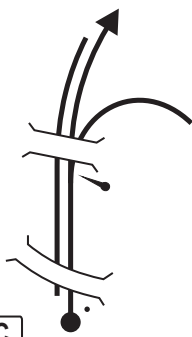
	SS	Liaison	Total	% SS
Thursday - 3 SS	37,25	177,08	214,33	17,38 %
Friday - 7 SS	96,22	505,06	601,28	16,00 %
Saturday - 9 SS	145,88	534,94	680,82	21,43 %
Sunday - 4 SS	65,56	312,59	378,15	17,34 %
Total - 23 SS	344,91	1529,67	1874,58	18,40 %

(V4 - 06.05.2026)

Road Book 3, Section 5, page 112

Distanc.		Direction / Direcção	Information / Informação	Distanc. Regress.
Total	Par.			
37,90	0,33	 <p>55</p>	<p>EL</p> <p>N 41° 15.952' W 8° 17.475'</p>	0,61
38,10	0,20	 <p>A</p>	<p>EL</p> <p>N 41° 16.032' W 8° 17.567'</p> <p>Eurocircuito Lousada</p>	0,41
38,51	0,41	 <p>B</p>	<p>Eurocircuito Lousada</p>  <p>19</p> <p>N 41° 16.061' W 8° 17.774'</p>	0,00

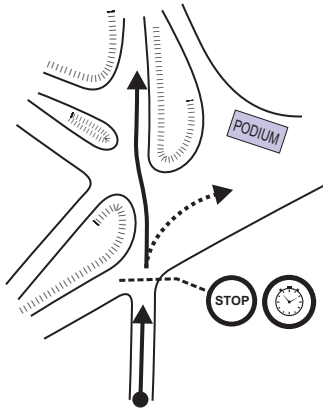






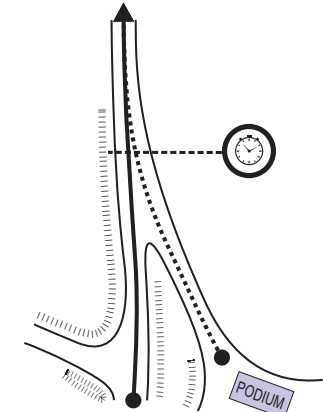

Road Book 4, Section 6, page 26, from box 19

Distanc.		Direction / Direcção	Information / Informação	Distanc. Regress.
Total	Par.			
TC 19D → TC 20 <i>Parc Fermé OUT</i> <i>"Exponor"</i>			Distance Distância 98,82 Km Time Tempo 1h 32' Average Média 64,4 Km/h	
56,24	1,14	 19	<div style="border: 1px solid black; padding: 5px;"> <p>A11</p> <p>Braga Barcelos estádio</p> <p>N 14 Porto Celeiros Braga (Sul)</p> </div> <div style="border: 1px solid black; padding: 5px; margin-top: 5px;"> <p>Sec. 6 Page 26 Box 19</p> <p>Sec. 6 Pag. 26 Fig. 19</p> </div> <p>N 41° 30.891' W 8° 26.685'</p> <p>EL</p>	42,58
58,27	2,03	 A	<div style="border: 1px solid black; padding: 5px;"> <p>27,5 A11</p> <p>Braga Norte Estádio</p> <p>N 103 Braga Oeste Barcelos</p> <p>(A3) Valença A 11 Barcelos portagem</p> </div> <p>N 41° 31.935' W 8° 26.634'</p> <p>EL</p>	40,55
60,47	2,20	 B	<p>EL</p> <p>TUNNEL TÚNEL</p> <p>N 41° 32.944' W 8° 26.091'</p>	38,35
62,47	2,00	 C	<div style="border: 1px solid black; padding: 5px;"> <p>Bom Jesus universidade</p> <p>A3 A11</p> <p>Gerês Chaves</p> </div> <div style="border: 1px solid black; padding: 5px; margin-top: 5px;"> <p>Braga Vila Verde Ponte de Lima Amares Terras de Bouro estádio</p> </div> <p>N 41° 33.666' W 8° 25.102'</p>	36,35

Road Book 4, Section 6, page 27, to box 23

Distanc.		Direction / Direcção	Information / Informação	Distanc. Regress.
Total	Par.			
64,20	1,73		<p>parque da ponte</p> <p>Santo</p> <p>A3</p> <p>N 101</p> <p>Guimarães</p> <p>centro</p> <p>Bom Jesus</p> <p>universidade</p> <p>Chaves</p> <p>N 103</p>	34,62
64,43	0,23		<p>Monção</p> <p>estádio</p> <p>Chaves</p> <p>Bom Jesus</p> <p>universidade do Minho</p>	34,39
65,13	0,70		<p>Gerês</p> <p>Póvoa do Lanhoso</p> <p>Chaves</p> <p>N 103</p> <p>universidade</p> <p>Bom Jesus</p>	33,69
1,56				

Road Book 4, Section 7, page 93

<p>11,32</p>	<p>0,14</p>	 <p>22</p>	 <p>R-67</p> <div style="display: flex; justify-content: space-around;"> <div data-bbox="919 562 1034 701">  <p>23</p> </div> <div data-bbox="1054 562 1169 701">  <p>23A</p> </div> </div> <p>N 41° 30.434' W 8° 05.434'</p>  <div style="display: flex; justify-content: space-around;"> <div data-bbox="887 864 1050 920"> <p>H39</p>  </div> <div data-bbox="1062 864 1217 920"> <p>SE39</p>  </div> </div>	<p>84,60</p>
<p>11,41</p>	<p>0,09</p>	 <p>22A</p>	<div style="text-align: center;">  <p>23B</p> <p>N 41° 30.482' W 8° 05.433'</p> </div>	<p>84,51</p>